City of Commerce City

Ward I Map

April 2016

Ward Boundary*

- Ward I
- Ward II
- Ward III
- Ward IV

- City Limits
- IGA Annexation Growth Boundary
- Unincorporated Adams County

**** NOTE:** Lighter colored and cross-hatch area are unincorpoated and not currently in the City.*

0 0.25 0.5 Miles

1 inch equals 0.71 miles

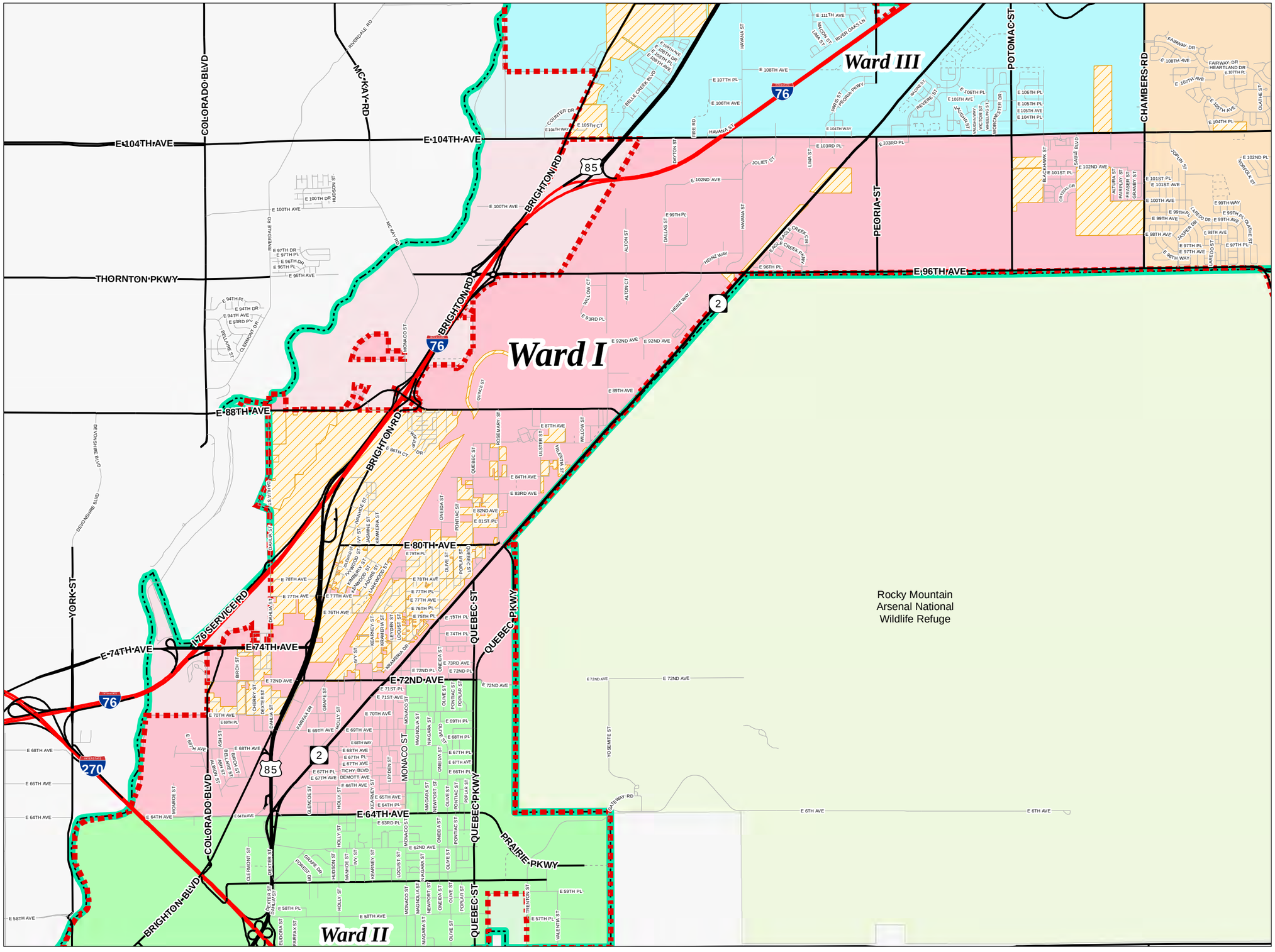

Prepared for: City Clerk, Commerece City, CO
Prepared by: IT Department - GIS Division

Source Data:
Wards: Based on the Ward Redistricting information using 2010 Census Block data. Boundaries approved by Council, May 6, 2013 and number admended, July 1, 2013.
Planimetric Data: City Limits, Enclaves, Street Centerlines, Hydrology, Railroad, etc. - GIS Division and Public Works as April 27, 2016

Disclaimer:
This map is a general representation of Wards and is produced for general use only. The map may contain information that is no longer current.

The City of Commerce City shall assume no liability for any errors, omissions, or inaccuracies in the information provided regardless of cause and assumes no liability for any decisions made or actions taken or not taken in reliance upon this map or any information provided on map.

Ward, Precinct and Polling records are available for review at the City Clerks Office. All ward/precinct/polling specific questions must be directed to the City Clerk's Office at 7887 East 60th Avenue, Commerce City, CO 80022; telephone (303) 289-3611.

City of Commerce City

Ward II Map

April 2016

Ward Boundary*

- Ward I
- Ward II

- City Limits
- IGA Annexation Growth Boundary
- Unincorporated Adams County

**** NOTE:*** *Lighter colored and cross-hatch area are unincorpoated and not currently in the City.*

0 0.25 0.5 Miles

1 inch equals 0.42 miles

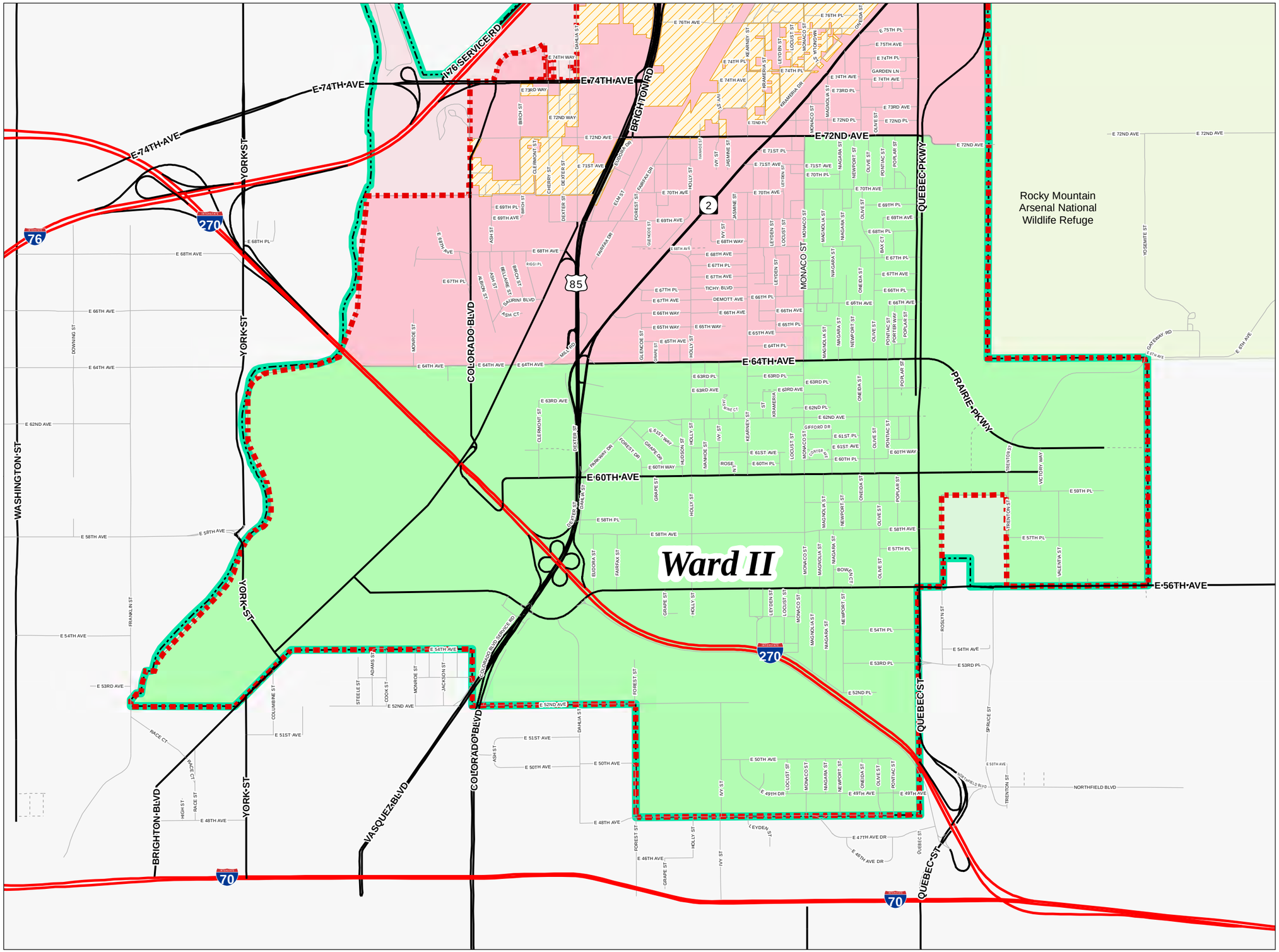

Prepared for: City Clerk, Commerece City, CO
Prepared by: IT Department - GIS Division

Source Data:
Wards: Based on the Ward Redistricting information using 2010 Census Block data. Boundaries approved by Council, May 6, 2013 and number admended, July 1, 2013.
Planimetric Data: City Limits, Enclaves, Street Centerlines, Hydrology, Railroad, etc. - GIS Division and Public Works as April 27, 2016

Disclaimer:
This map is a general representation of Wards and is produced for general use only. The map may contain information that is no longer current.

The City of Commerce City shall assume no liability for any errors, omissions, or inaccuracies in the information provided regardless of cause and assumes no liability for any decisions made or actions taken or not taken in reliance upon this map or any information provided on map.

Ward, Precinct and Polling records are available for review at the City Clerks Office. All ward/precinct/polling specific questions must be directed to the City Clerk's Office at 7887 East 60th Avenue, Commerce City, CO 80022; telephone (303) 289-3611.

City of Commerce City

Ward III Map

April 2016

Ward Boundary*

- Ward I
- Ward III
- Ward IV

- City Limits
- IGA Annexation Growth Boundary
- Unincorporated Adams County

**** NOTE:*** *Lighter colored and cross-hatch area are unincorpoated and not currently in the City.*

0 0.25 0.5 Miles

1 inch equals 0.47 miles

Prepared for: City Clerk, Commerece City, CO
Prepared by: IT Department - GIS Division

Source Data:
Wards: Based on the Ward Redistricting information using 2010 Census Block data. Boundaries approved by Council, May 6, 2013 and number admended, July 1, 2013.
Planimetric Data: City Limits, Enclaves, Street Centerlines, Hydrology, Railroad, etc. - GIS Division and Public Works as April 27, 2016

Disclaimer:
This map is a general representation of Wards and is produced for general use only. The map may contain information that is no longer current.

The City of Commerce City shall assume no liability for any errors, omissions, or inaccuracies in the information provided regardless of cause and assumes no liability for any decisions made or actions taken or not taken in reliance upon this map or any information provided on map.

Ward, Precinct and Polling records are available for review at the City Clerks Office. All ward/precinct/polling specific questions must be directed to the City Clerk's Office at 7887 East 60th Avenue, Commerce City, CO 80022; telephone (303) 289-3611.

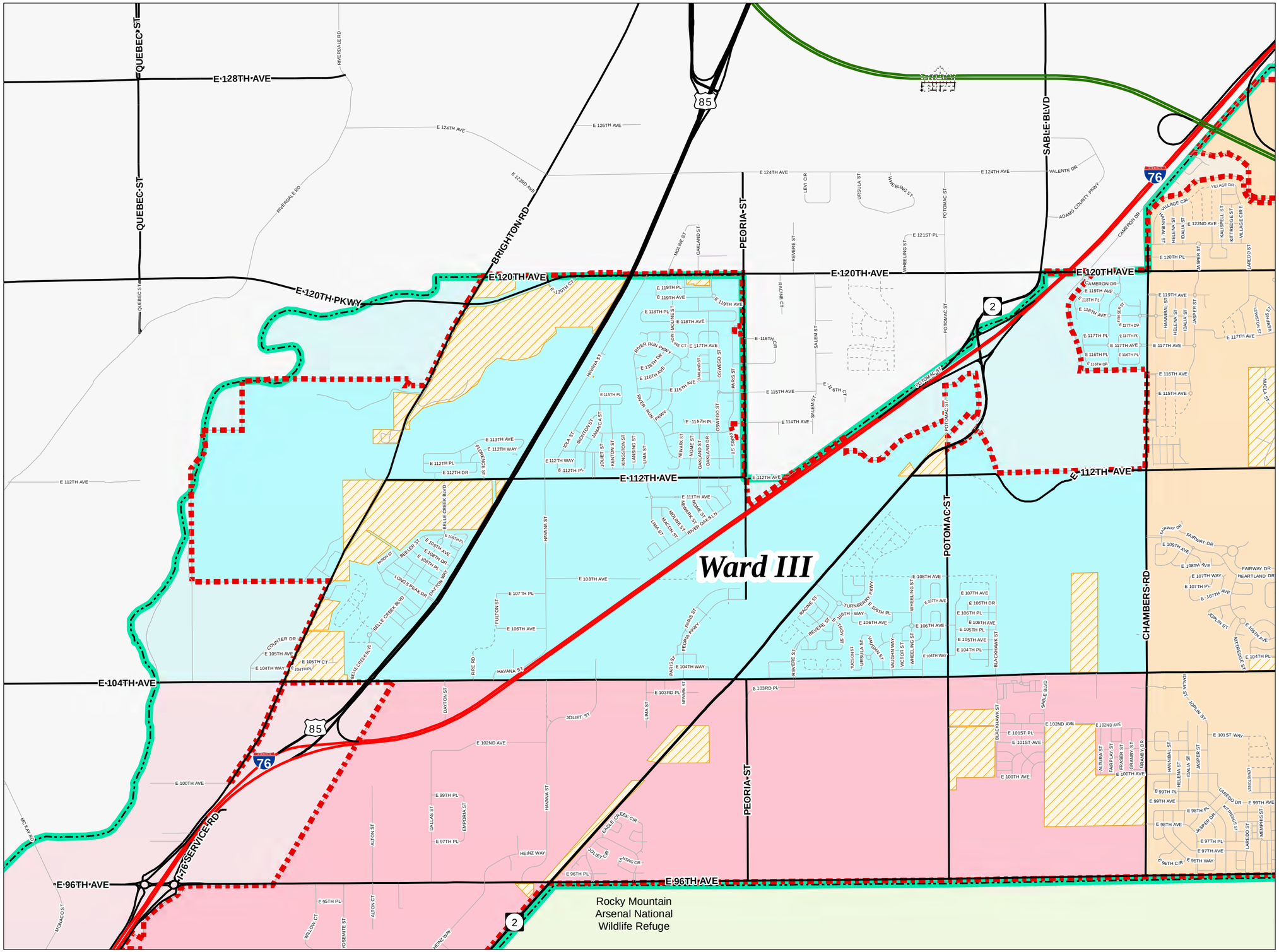

City of Commerce City

Ward IV Map

April 2016

Ward Boundary*

- Ward I
- Ward III
- Ward IV

- City Limits
- IGA Annexation Growth Boundary
- Unincorporated Adams County

***NOTE:** Lighter colored and cross-hatch area are unincorpoated and not currently in the City.*

0 0.25 0.5 Miles

1 inch equals 1.03 miles

Prepared for: City Clerk, Commerece City, CO
Prepared by: IT Department - GIS Division

Source Data:
Wards: Based on the Ward Redistricting information using 2010 Census Block data. Boundaries approved by Council, May 6, 2013 and number admended, July 1, 2013.
Planimetric Data: City Limits, Enclaves, Street Centerlines, Hydrology, Railroad, etc. - GIS Division and Public Works as April 27, 2016

Disclaimer:
This map is a general representation of Wards and is produced for general use only. The map may contain information that is no longer current.

The City of Commerce City shall assume no liability for any errors, omissions, or inaccuracies in the information provided regardless of cause and assumes no liability for any decisions made or actions taken or not taken in reliance upon this map or any information provided on map.
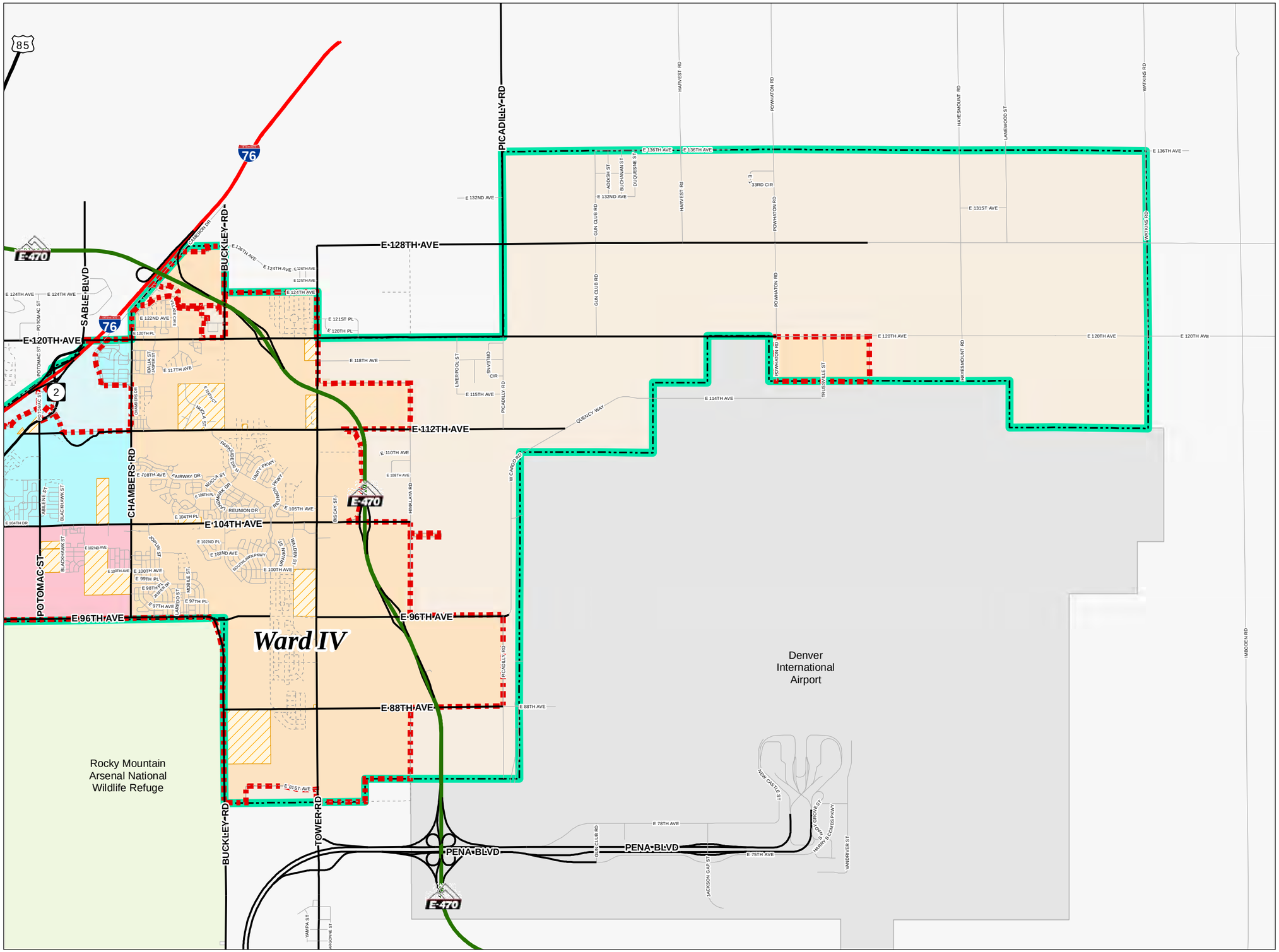
Ward, Precinct and Polling records are available for review at the City Clerks Office. All ward/precinct/polling specific questions must be directed to the City Clerk's Office at 7887 East 60th Avenue, Commerce City, CO 80022; telephone (303) 289-3611.