



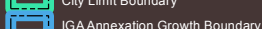


- | | | |
|---|---|--|
|  Subject Property |  AG - Agricultural District |  City Limit Boundary |
| Zoning District |  PUD - Planned Unit Development District |  IGA Annexation Growth Boundary |

PIN: 172300000264, 172300000049