


























PIN: 172113100001

 Subject Property	 C-1 - Local Commercial District	 I-2 - Medium Intensity Industrial District	 PUD - Planned Unit Development District	 RMA - Rocky Mountain Arsenal
 City Limit Boundary	 C-2 - General Commercial District	 I-3 - Heavy Intensity Industrial District	 R-1 - Single-Family Detached Residential District	 ROW - Right-of-Way District
 IGA Annexation Growth Boundary	 C-3 - Regional Commercial District	 MHP - Mobile Home Park District	 R-2 - Single-Family Attached Residential District	 RU - Residential Unit District
 ADCO - Unincorporated Adams County	 I-1 - Light Intensity Industrial District	 MU-1 - Mixed Use District	 R-3 - Multi-Family Residential District	 THOR - City of Thornton
 AG - Agricultural District	 I-1S - Industrial Park Storage District	 PUBLIC - Public District	 R-4 - Townhouse Residential District	 UNK - Unknown