

















-  Subject Property
-  City Limit Boundary
-  IGA Annexation Growth Boundary

**Zoning**

**ZONING CODE**

-  ADCO - Unincorporated Adams County
-  AG - Agricultural District
-  C-1 - Local Commercial District
-  C-2 - General Commercial District

-  C-3 - Regional Commercial District
-  I-1 - Light Intensity Industrial District
-  I-1S - Industrial Park Storage District
-  I-2 - Medium Intensity Industrial District
-  I-3 - Heavy Intensity Industrial District
-  MHP - Mobile Home Park District
-  MU-1 - Mixed Use District
-  PUBLIC - Public District
-  PUD - Planned Unit Development District

-  R-1 - Single-Family Detached Residential District
-  R-2 - Single-Family Attached Residential District
-  R-3 - Multi-Family Residential District
-  R-4 - Townhouse Residential District
-  RMA - Rocky Mountain Arsenal
-  ROW - Right-of-Way District
-  RU - Residential Unit District
-  THOR - City of Thornton
-  UNK - Unknown