









-  Subject Property
-  AG - Agricultural District
-  PUBLIC - Public District
-  ADCO - Unincorporated Adams County
-  City Limit Boundary
-  IGA Annexation Growth Boundary
-  I-3 - Heavy Intensity Industrial District
-  PUD - Planned Unit Development District

**PIN: [Third Creek West (TCW): 172300000264, 172311200001;  
Third Creek East (TCE): 172300000049;  
Third Creek South (TCS): 172314100001, 172300000241]**