

 Subject Property


**Zoning District**


 AG - Agricultural District

 C-1 - Local Commercial District

 C-2 - General Commercial District


 C-3 - Regional Commercial District


 I-1 - Light Intensity Industrial District


 I-2 - Medium Intensity Industrial District


 PUBLIC - Public District


 PUD - Planned Unit Development District


 R-1 - Single-Family Detached Residential District

 R-2 - Single-Family Attached Residential District

 R-3 - Multi-Family Residential District

 ADCO - Unincorporated Adams County

 City Limit Boundary

 IGA Annexation Growth Boundary

**PIN: [172128212012]**