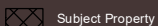
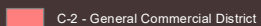
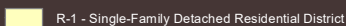
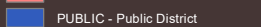
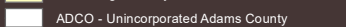


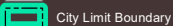
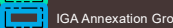


- |   |   |   |
|---|---|---|
|  Subject Property           |  C-2 - General Commercial District       |  R-1 - Single-Family Detached Residential District |
| <b>Zoning District</b>  |  PUBLIC - Public District                |  ADCO - Unincorporated Adams County                |
|  AG - Agricultural District |  PUD - Planned Unit Development District |  City Limit Boundary                               |
|   |   |  IGA Annexation Growth Boundary                    |

PIN: [172300000196, 172300000194, 172300000189]